

# Kozojedy, Rakovník dist., Central Bohemian Region

## Medieval manorial farm 'Rychvald'

(14th–15th cent.)



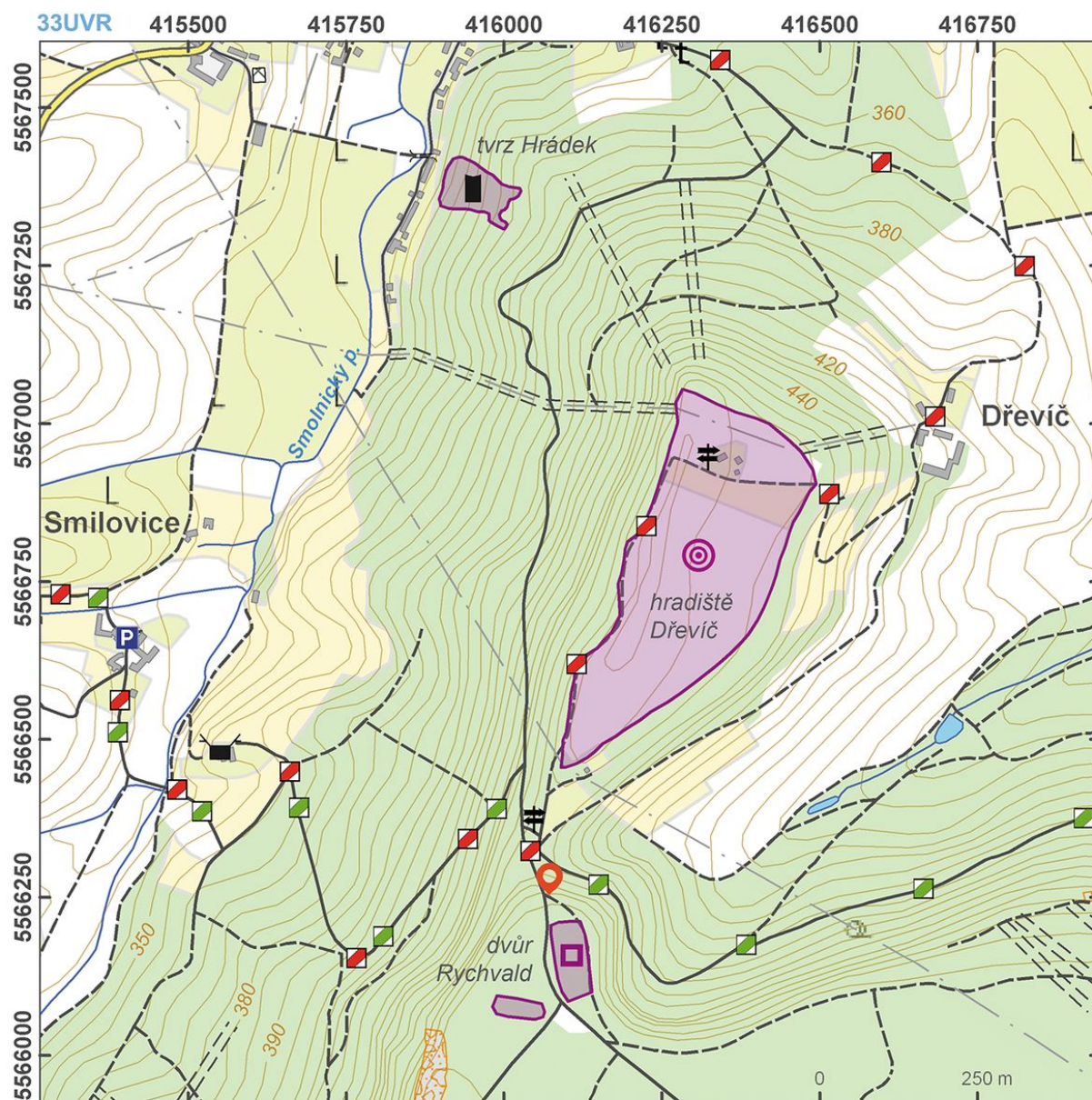
'Rychvald' manorial farm dates to the 14th and 15th centuries. This administrative centre of the domain was probably administered by a feoffee (vassal) for the Poor Clare monastery in Panenský Týnec. The site includes the remains of perimeter walls, a three-compartment house, a granary and other farm buildings.

**References:** Kypta a kol. 2012.

**Navigation points:** N 50°14'33.02", E 13°49'22.30" ('Rychvald' farm).

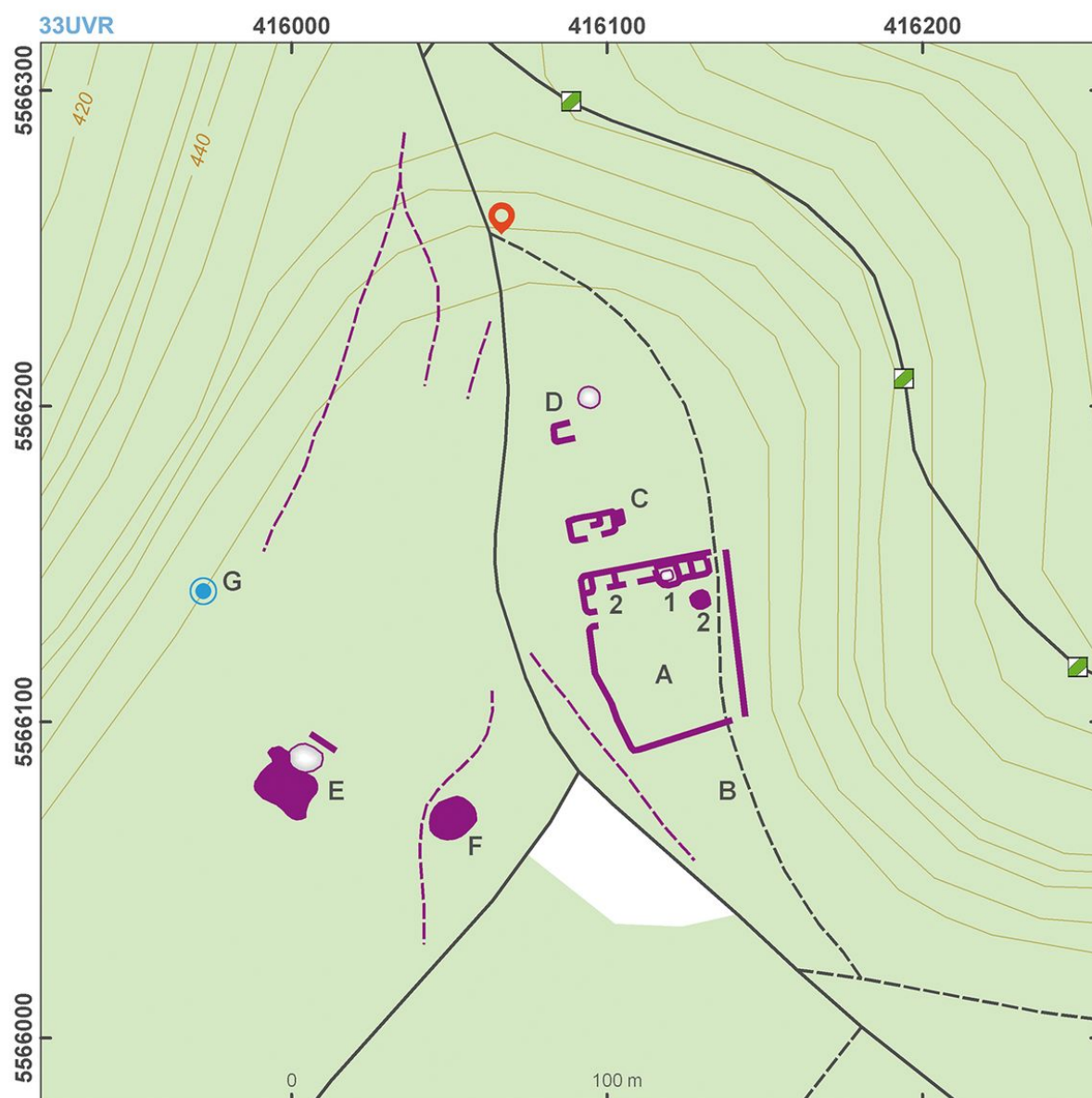
**Map notes:** A – manorial farm with its perimeter walls; B – path (appearing after the demise of the farm); C – one of the houses outside the farm; D – farm building with a cistern or dunghill; E – large storage building or owner residence?; F – a convex feature of an uncertain function; G – spring; 1 – remains of a three-compartment house within the farm; 2 – remnants of other farm structures.





Access map.


After Kuna et al. 2014.



Site plan.

After Kuna et al. 2014.





Two-storey construction to the west of the courtyard.

Photo Z. Kačerová, 2013.



Tripartite house in the courtyard, taken from east.

Photo Z. Kačerová, 2013.





Semisunken part of a house.

Photo Z. Kačerová, 2013.