

Slavonice, Jindřichův Hradec dist., South Bohemian Region

Deserted Medieval village 'Pfaffenschlag'

(13th–15th cent.)

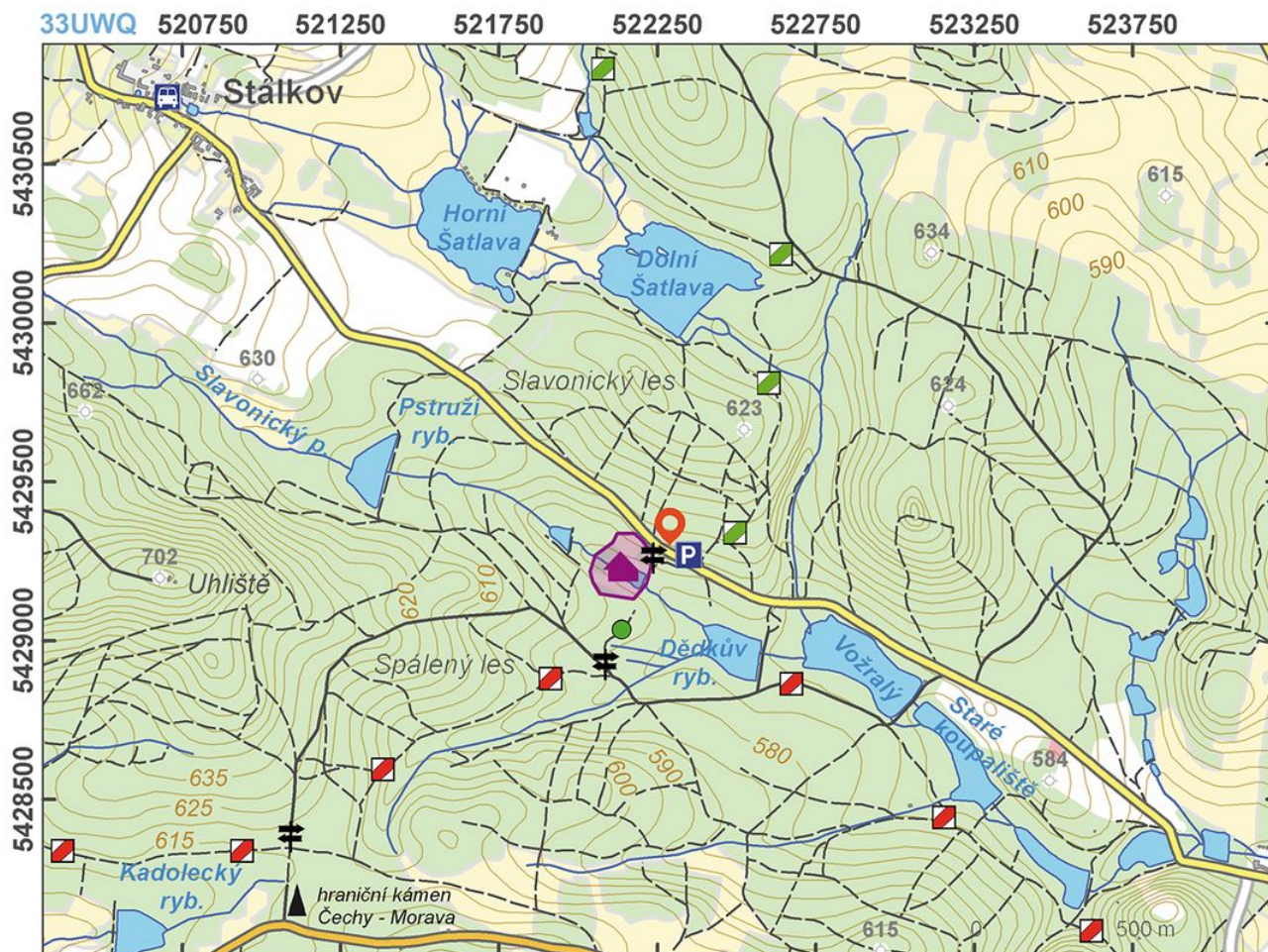


Medieval village of Pfaffenschlag of the 13th to 15th century dating represents the only site of this type that was investigated in its entirety. Excavations uncovered all sixteen houses (with one exception) arranged along the stream; these structures are still visible today on the surface in the form of stone walls. Individual homesteads were composed of a two- or three-compartment house and a yard with farm buildings, which were connected to fields, meadows and pastures. The village with a population of around one hundred inhabitants also had a mill.

References: Nekuda 1975.

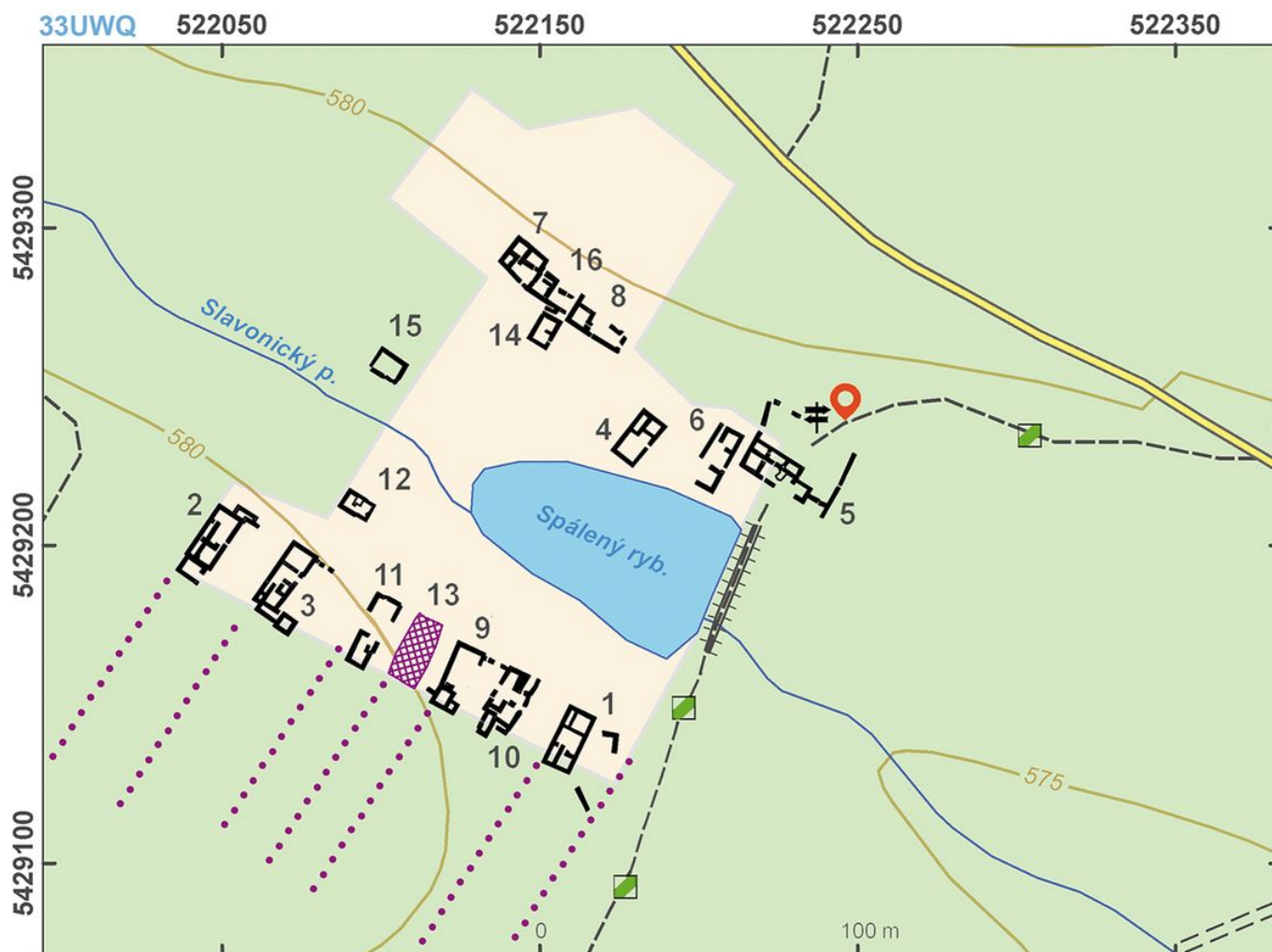
Navigation points: N 49°00'56.27", E 15°18'15.17" (east).

Map notes: 1–16 – houses.



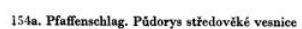
Access map.

After Kuna et al. 2014.



Site plan.

After Kuna et al. 2014.



Podle Nekuda 1975.



Reconstruction of the Medieval village cadastre.

After Nekuda 1975.



Homestead insouthern part of the village.


Photo J. Mařík, 2013.



62a. Pfaffenschlag. Pádorysy domů IX a X

Groundplans of Houses Nr. 9 and 10 with small cellars.

After Nekuda 1975.



Cross-section of the small cellars in house Nr. 9.

After Nekuda 1975.



Cellars between the houses Nos. 9 and 10.

Photo J. Mařík, 2013.



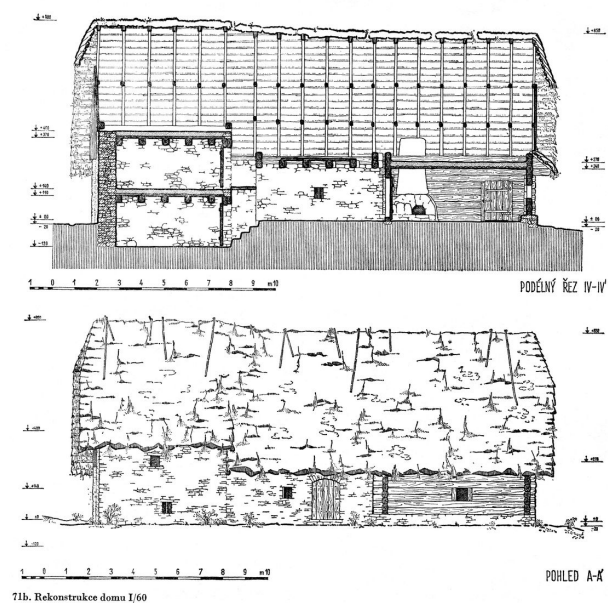
House 5.

Photo J. Mařík, 2013.



Houses 8 and 16.

Photo J. Mařík, 2013.

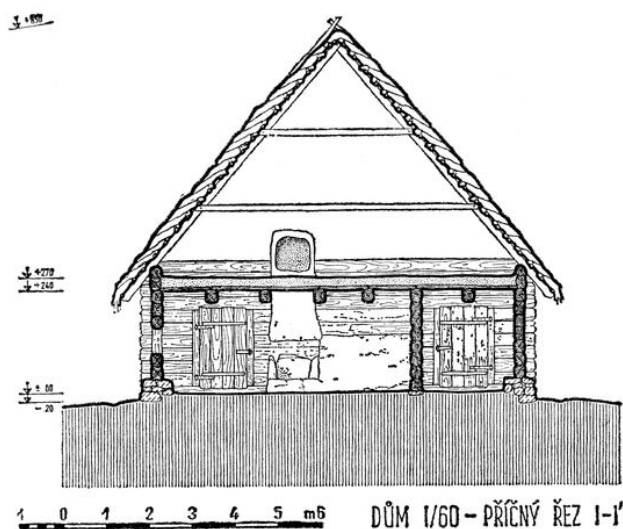


Reconstruction of the House 1.

After Nekuda 1975.

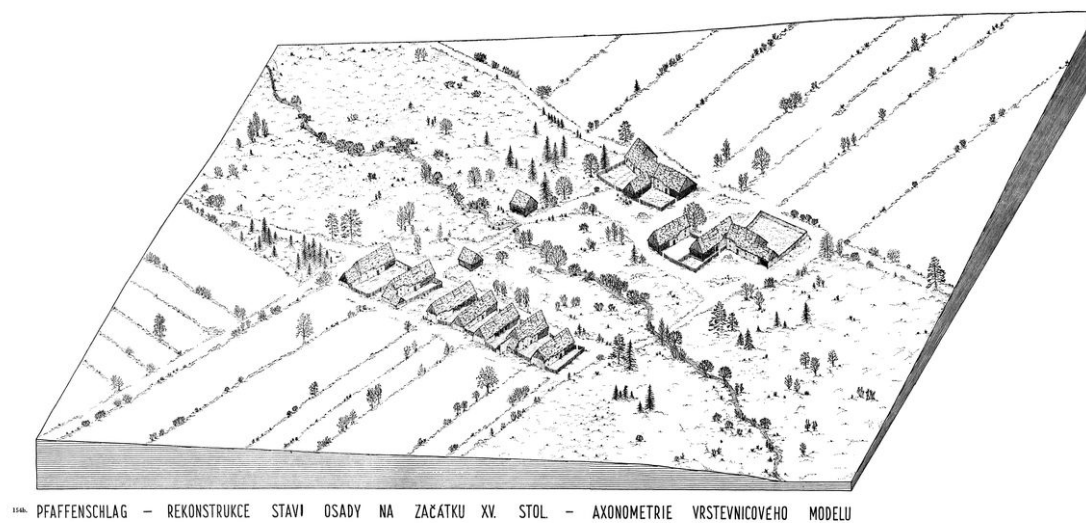


71c. Pfaffenschlag. Rekonstrukce domu I/60



Reconstruction of the House 1.

After Nekuda 1975.



Reconstruction of Pfaffenschlag at the beginning of 15th century.

After Nekuda 1975.